

**+NOTICE!!**

**These documents have been scanned!**

**Do not place un-scanned documents beneath this notice!**

**Do not remove this notice from this file!**

GPO Jacket No. 560-102  
Print Order 61540  
Rise Business Services, LLC  
Job=AZ15 9/11/2019



Box Number= AZ15232



Claim Begin-End: AMC454986-AMC454986

**1 Initial Receipt**




AZ15232-9

AMC450067-AMC455351

**United States Department of the Interior**  
**Bureau of Land Management**  
 DIV OF LANDS, MINRLS & ENERGY  
 ONE N CENTRAL AVE  
 PHOENIX, AZ 85004 -4427  
 Phone: 602-417-9200

Receipt

No: 4450874

<b>Transaction #:</b> 4570497		
<b>Date of Transaction:</b> 05/10/2019		
CUSTOMER:		
	ANGELYN ADAMS 18131 LANGLOIS RD SPC E29 DESERT HOT SPRINGS,CA 92241-9468 US	

LINE #	QTY	DESCRIPTION	REMARKS	UNIT PRICE	TOTAL
1	1.00	LOCATABLE MINERALS / MINING CLAIMS-NEW,UNADJUD, ONE OR MORE AUTH NOS / NEW MINING CLAIM PROCESSING FEE <b>CASES: AMC454986/\$20.00</b>		- n/a -	20.00
2	1.00	LOCATABLE MINERALS / MINING CLAIMS-NEW,UNADJUD, ONE OR MORE AUTH NOS / NEW MINING CLAIMS LOCATION FEE <b>CASES: AMC454986/\$37.00</b>		- n/a -	37.00
3	1.00	LOCATABLE MINERALS / MINING CLAIMS-NEW,UNADJUD, ONE OR MORE AUTH NOS / NEW MINING CLAIMS MAINTENANCE FEE <b>CASES: AMC454986/\$155.00</b>		- n/a -	155.00
<b>TOTAL:</b>					<b>\$212.00</b>

PAYMENT INFORMATION			
1	AMOUNT:	212.00	POSTMARKED: N/A
	TYPE:	CHECK	RECEIVED: 05/09/2019
	CHECK NO:	182	
	NAME:	ADAMS, ANGELYN 1033 BROADMOOR DR NAPA CA 94558 US	

REMARKS

This receipt was generated by the automated BLM Collections and Billing System and is a paper representation of a portion of the official electronic record contained therein.

**NOTICE!!**

**These documents have been scanned!**

**Do not place un-scanned documents beneath this notice!**

**Do not remove this notice from this file!**

GPO Jacket No. 560-102  
Print Order 61540  
Rise Business Services, LLC  
Job=AZ15 9/11/2019



Box Number= AZ15232



Claim Begin-End: AMC454986-AMC454986

**2 Correspondence**



AZ15232-9

AMC450067-AMC455351

*mining 8/22/19*  
*ADP Ret'd 8/20/19*  
*CM 7 8/22/2019*

AUG 23 2019

In Reply Refer To:  
3800 (9200) ML  
AMC454986

CERTIFIED MAIL – RETURN RECEIPT REQUESTED 9214 8901 9403 8388 5368 10

NOTICE

ANGELYN ADAMS : This Notice Affects Those Claims  
18131 LANGLOIS RD SPC E29 : Shown in the Block Below.  
DESERT HOT SPRINGS, CA 92241 :

AMC454986  
WESTERN UNION

Transfer(s) Not Processed

A conveyance document to transfer ownership of the mining claim(s) listed above was received by the Bureau of Land Management (BLM) Arizona State Office. The transfer(s) of ownership cannot be processed for the following reason(s):

For a valid Transfer of Interest, the BLM requires that the conveyance document (the quit claim deed) include the Grantee's mailing address. Please resubmit the quit claim deed and include the mailing address for Eric Putman.

If appropriate, please submit a corrected conveyance document, required documents, or additional fees, within 30 days of your receipt of this notice. If the required information is not received within the 30-day timeframe, no further action will be taken, and the BLM will retain the non-refundable processing fees submitted.

If additional information is required, please contact Mike Lininger at 602-417-9397. Please include your AMC serial number(s) on all correspondence.

Elena Fink  
Deputy State Director  
Lands, Minerals and Energy Division3

AZ9200:MLININGER:x9397:jbb:8/21/19:AMC454986 Ltr 11 - Transfer Not Processed - Angelyn Adams



# United States Department of the Interior



BUREAU OF LAND MANAGEMENT  
Arizona State Office  
One North Central Avenue, Suite 800  
Phoenix, Arizona 85004-4427  
[www.blm.gov/az/](http://www.blm.gov/az/)

AUG 23 2019

In Reply Refer To:  
3800 (9200) ML  
AMC454986

CERTIFIED MAIL – RETURN RECEIPT REQUESTED 9214 8901 9403 8388 5368 10

## NOTICE

ANGELYN ADAMS	:	This Notice Affects Those Claims
18131 LANGLOIS RD SPC E29	:	Shown in the Block Below.
DESERT HOT SPRINGS, CA 92241	:	

---

AMC454986  
WESTERN UNION

---

### Transfer(s) Not Processed

A conveyance document to transfer ownership of the mining claim(s) listed above was received by the Bureau of Land Management (BLM) Arizona State Office. The transfer(s) of ownership cannot be processed for the following reason(s):

For a valid Transfer of Interest, the BLM requires that the conveyance document (the quit claim deed) include the Grantee's mailing address. Please resubmit the quit claim deed and include the mailing address for Eric Putman.

If appropriate, please submit a corrected conveyance document, required documents, or additional fees, within 30 days of your receipt of this notice. If the required information is not received within the 30-day timeframe, no further action will be taken, and the BLM will retain the non-refundable processing fees submitted.

If additional information is required, please contact Mike Liringer at 602-417-9397. Please include your AMC serial number(s) on all correspondence.

Elena Fink  
Deputy State Director  
Lands, Minerals and Energy Division3

---

USPS CERTIFIED MAIL

US Department of the Interior  
Bureau of Land Management  
1 N Central Ave Ste 800  
Phoenix, AZ 85004



9214 8901 9403 8388 5368 10

---

ANGELYN ADAMS  
SPC E29  
18131 LANGLOIS RD  
DSRT HOT SPGS CA 92241-9468

ROUTING AND TRANSMITTAL SLIP

TO: (Name, office symbol, room number, building, Agency/Post)	Initials	Date
1. AUTHOR/M Lininger 9200	MB	8/22/19
2. ADJUDICATION SUPERVISOR 9200	AD	8/22/19
3. DSD LANDS & MINERALS 9200	EW7	8/23/2019
4. STAFF ASSISTANT 9200		
5.		
6.		
7.		
8.		
9.		

	Action	File	Note and Return
X	Approval	For Clearance	Per Conversation
	As Requested	For Correction	Prepare Reply
	Circulate	For Your Information	See Me
	Comment	Investigate	X Signature
	Coordination	Justify	

REMARKS:

**AMC 454986 - Transfer Not Processed -  
Angelyn Adams**

From: (Name, org. symbol, Agency/Post)	Phone No.
<b>Janet Bowen, Staff Assistant</b>	<b>X9310</b>

**NO  
DOCUMENTS  
FOUND**

NO DOCUMENTS FOUND  
NO DOCUMENTS FOUND



**NOTICE!!**

**These documents have been scanned!**

**Do not place un-scanned documents beneath this notice!**

**Do not remove this notice from this file!**

GPO Jacket No. 560-102  
Print Order 61540  
Rise Business Services, LLC  
Job=AZ15 9/11/2019



Box Number= AZ15232



Claim Begin-End: AMC454986-AMC454986

**3 Transfers**



AZ15232-9

AMC450067-AMC455351

454986

2

When recorded, mail to:

Name: Daniel Fortunato

Address: 1101 W University Dr  
Unit # 2002

City/State/Zip Code: Tempe, AZ 85281



FEE# 2019042447

OFFICIAL RECORDS  
OF MOHAVE COUNTY  
KRISTI BLAIR,  
COUNTY RECORDER



07/29/2019 12:52 PM Fee: \$30.00

PAGE: 1 of 2

Space above this line for Recorder's use

QUITCLAIM DEED

A6

KNOW ALL MEN BY THESE PRESENTS:

That I(we), Angelyn Allen Adams,  
the undersigned, for the consideration of Ten Dollars (\$10.00), and other valuable considerations, do  
hereby release, remise, and forever quitclaim unto Daniel Fortunato and

Eric Putman (15202 N. 7<sup>th</sup> DRIVE PHOENIX, AZ 85023)

all right, title and interest in that certain Property situated in Mohave County,  
State of Arizona, and described as follows:

Western Union Mining  
claim located in Sections 8 & 9, Township 22 N,  
Range 17 W, Gila and Salt River Base Meridian,  
Mohave County, Arizona; Total claim acreage is  
20 acres. AMC 454986

IN WITNESS WHEREOF, I(we) have hereunto set my(our) hand(s) and seal this 29<sup>th</sup> day of  
July, 2019.

Angelyn Allen Adams

Printed Name of Releasor

Angelyn Adams

Signature of Releasor


Printed Name of Releasor

Signature of Releasor

2019 AUG 29 P 1:49

Printed Name of Witness (if required by State Laws)

Signature of Witness (if required by State Laws)



**ACKNOWLEDGMENT**  
(States Other Than California)

State of Arizona )  
County of Mohave ) ss.

On this 29<sup>th</sup> day of July, 2019, before me, the undersigned Notary Public, personally appeared Angelyn Allen Adams


known to me to be the individual(s) who executed the foregoing instrument and acknowledged the same to be his(her)(their) free act and deed.

My Commission Expires: 10/17/20 Sydney Muhle  
Notary Public

If acknowledged in the State of Florida, complete section(s) below:

(Releasor)  Personally Known (or)  Produced Identification

If applicable, Type of Identification Produced: CA DL  
F86102915 Exp 5/10/20



(Co-Releasor)  Personally Known (or)  Produced Identification

If applicable, Type of Identification Produced: \_\_\_\_\_

**ACKNOWLEDGMENT**  
(State Of California)


State of California )  
County of \_\_\_\_\_ ) ss.

On this \_\_\_\_\_ day of \_\_\_\_\_, \_\_\_\_\_, before me, \_\_\_\_\_, the undersigned Notary Public, personally appeared,

personally known to me (or proved to me on the basis of satisfactory evidence) to be the person(s) whose name(s) is(are) subscribed to the attached instrument and acknowledged to me that he(he)(she)(they) executed the same in his(her)(their) authorized capacity(ies), and that by his(her)(their) signature(s) on the instrument, the person(s) or the entity upon behalf of which the person(s) acted, executed the instrument.

WITNESS my hand and official seal.

\_\_\_\_\_  
Notary Public



When recorded, mail to:

Name: Daniel Fortunato

Address: 1101 W University Dr  
Unit # 2002

City/State/Zip Code: Tempe, AZ 85281

  
**FEE# 2019042447**

OFFICIAL RECORDS  
 OF MOHAVE COUNTY  
 KRISTI BLAIR,  
 COUNTY RECORDER



07/29/2019 12:52 PM Fee: \$30.00

PAGE: 1 of 2

Space above this line for Recorder's use

**QUITCLAIM DEED**

A6

KNOW ALL MEN BY THESE PRESENTS:

That I(we), Angelyn Allen Adams,  
 the undersigned, for the consideration of Ten Dollars (\$10.00), and other valuable considerations, do  
 hereby release, remise, and forever quitclaim unto Daniel Fortunato and  
Eric Putman

all right, title and interest in that certain Property situated in Mohave County,  
 State of Arizona, and described as follows:

Western Union Mining  
claim located in Sections 8 & 9, Township 22 N,  
Range 17 W, Gila and Salt River Base Meridian,  
Mohave County, Arizona. Total claim acreage is  
20 acres.

AMC 454986

IN WITNESS WHEREOF, I(we) have hereunto set my(our) hand(s) and seal this 29<sup>th</sup> day of  
July, 2019.

Angelyn Allen Adams  
 Printed Name of Releasor

Angelyn Adams  
 Signature of Releasor

Printed Name of Releasor

Signature of Releasor

Printed Name of Witness (if required by State Laws)

Signature of Witness (if required by State Laws)

PHOENIX ARIZONA

2019 JUL 31 P 1:58

RECEIVED STATE OFFICE

TRF 2

4520416

**ACKNOWLEDGMENT**  
(States Other Than California)

State of Arizona )  
County of Mohave ) ss.

On this 29<sup>th</sup> day of July, 2019, before me, the undersigned Notary Public, personally appeared Angelyn Allen Adams

known to me to be the individual(s) who executed the foregoing instrument and acknowledged the same to be his(her)(their) free act and deed.

My Commission Expires: 10/17/20 Sydney Muhle  
Notary Public


If acknowledged in the State of Florida, complete section(s) below:

(Releasor)  Personally Known (or)  Produced Identification

If applicable, Type of Identification Produced: CA DL  
F8610295 Exp 5/10/20

(Co-Releasor)  Personally Known (or)  Produced Identification

If applicable, Type of Identification Produced: \_\_\_\_\_



**ACKNOWLEDGMENT**  
(State Of California)

State of California )  
County of \_\_\_\_\_ ) ss.

On this \_\_\_\_\_ day of \_\_\_\_\_, \_\_\_\_\_, before me, \_\_\_\_\_, the undersigned Notary Public, personally appeared,

personally known to me (or proved to me on the basis of satisfactory evidence) to be the person(s) whose name(s) is(are) subscribed to the attached instrument and acknowledged to me that he(he)(she)(they) executed the same in his(her)(their) authorized capacity(ies), and that by his(her)(their) signature(s) on the instrument, the person(s) or the entity upon behalf of which the person(s) acted, executed the instrument.

WITNESS my hand and official seal.

\_\_\_\_\_  
Notary Public

PHOENIX, ARIZONA  
2019 JUL 31 P 1:57  
RECEIVED  
STATE OFFICE

**United States Department of the Interior**  
**Bureau of Land Management**  
 DIV OF LANDS, MINRLS & ENERGY  
 ONE N CENTRAL AVE  
 PHOENIX, AZ 85004 -4427  
 Phone: 602-417-9200

Receipt

No: 4520416

<b>Transaction #:</b> 4641051	
<b>Date of Transaction:</b> 07/31/2019	
<b>CUSTOMER:</b>	
DANIEL FORTUNATO 1101 W UNIVERSITY DR UNIT #2002 TEMPE, AZ 85281-5054 US	

LINE #	QTY	DESCRIPTION	REMARKS	UNIT PRICE	TOTAL
1	1.00	LOCATABLE MINERALS / MINING CLAIMS- NOT NEW-UNADJUD, ONE AUTH NO. ONLY / MINING CLAIM MONEY RECEIVED <b>CASES: AMC454986/\$30.00</b>	TRF (1 X 2)	- n/a -	30.00
<b>TOTAL:</b>					<b>\$30.00</b>

PAYMENT INFORMATION				
NOTE: Items will appear on credit card statement as "Bureau of Land Mgmt CO".				
1	AMOUNT:	30.00	POSTMARKED:	N/A
	TYPE:	CREDIT CARD	RECEIVED:	07/31/2019
	NAME:	FORTUNATO, DANIEL 1101 W UNIVERSITY DR UNIT #2002 TEMPE AZ 85281-5054 US		
	CARD NO:	XXXXXXXXXXXX8135	AUTH CODE:	12433B
	NAME ON CARD:	DANIEL FORTUNATO		
	SIGNATURE:			

<b>REMARKS</b>

This receipt was generated by the automated BLM Collections and Billing System and is a paper representation of a portion of the official electronic record contained therein.

**NO  
DOCUMENTS  
FOUND**

NO DOCUMENTS FOUND  
NO DOCUMENTS FOUND

**NOTICE!!**

**These documents have been scanned!**

**Do not place un-scanned documents beneath this notice!**

**Do not remove this notice from this file!**

GPO Jacket No. 560-102  
Print Order 61540  
Rise Business Services, LLC  
Job=AZ15 9/11/2019



Box Number= AZ15232



Claim Begin-End: AMC454986-AMC454986

**4 Annual Filings**



AZ15232-9

AMC450067-AMC455351



AMC 454986

**MAINTENANCE FEE PAYMENT**

Claimant Name: DANIEL FORTUNATO  
Address: 1101 W. UNIVERSITY DR #2002  
City: TEMPE State: AZ Zip: 85281  
Telephone: (204) 304-1973  
E-mail address: \_\_\_\_\_  
Signature: [Signature]

Check here if this is a change of address.

RECEIVED  
STATE OFFICE  
2019 JUL 31 P 2:20  
PHOENIX, ARIZONA  
BLM  
Date  
Stamp

LINE NO.	AMC NUMBER	CLAIM/SITE NAME	COUNTY RECORDER DATA (If available)	TWP	RNG	SEC
1	454986	WESTERN UNION MINE	MOHAVE	22N	17W	8:9
2						
3						
4						
5						
6						
7						
8						
9						
10						

List additional claims on Form MCF114.

Bureau of Land Management  
Arizona State Office

<https://www.blm.gov/arizona>

No. of Claims\*: 1 x \$165 = 165.  
Check No.: CC Init. [Signature]  
Receipt No.: 4520443  
For BLM Use Only

\* \$165 per lode mining claim, mill site, or tunnel site; and \$165 for each 20 acres or portion thereof for each placer mining claim.

Form: MCF112  
Revised July 2019

ENTERED  
AUG 05 2019  
BY: [Signature]

This form is available from the Arizona Geological Survey and may be reproduced.

**United States Department of the Interior**  
**Bureau of Land Management**  
 DIV OF LANDS, MINRLS & ENERGY  
 ONE N CENTRAL AVE  
 PHOENIX, AZ 85004 -4427  
 Phone: 602-417-9200

Receipt

No: 4520443

<b>Transaction #:</b> 4641081	
<b>Date of Transaction:</b> 07/31/2019	
CUSTOMER:	
DANIEL FORTUNATO 1101 W UNIVERSITY DR UNIT #2002 TEMPE, AZ 85281-5054 US	

LINE #	QTY	DESCRIPTION	REMARKS	UNIT PRICE	TOTAL
1	1.00	LOCATABLE MINERALS / MINING CLAIMS- NOT NEW-UNADJUD, ONE AUTH NO. ONLY / MINING CLAIM MONEY RECEIVED CASES: AMC454986/\$165.00	2020 MAINT (1)	- n/a -	165.00
<b>TOTAL:</b>					<b>\$165.00</b>

PAYMENT INFORMATION			
NOTE: Items will appear on credit card statement as "Bureau of Land Mgmt CO".			
1	AMOUNT:	165.00	POSTMARKED: N/A
	TYPE:	CREDIT CARD	RECEIVED: 07/31/2019
	NAME:	FORTUNATO, DANIEL 1101 W UNIVERSITY DR UNIT #2002 TEMPE AZ 85281-5054 US	
	CARD NO:	XXXXXXXXXXXX8135	AUTH CODE: 69253B
	NAME ON CARD:	DANIEL FORTUNATO	
	SIGNATURE:		

REMARKS

This receipt was generated by the automated BLM Collections and Billing System and is a paper representation of a portion of the official electronic record contained therein.

**NOTICE!!**

**These documents have been scanned!**

**Do not place un-scanned documents beneath this notice!**

**Do not remove this notice from this file!**

GPO Jacket No. 560-102  
Print Order 61540  
Rise Business Services, LLC  
Job=AZ15 9/11/2019



Box Number= AZ15232



Claim Begin-End: AMC454986-AMC454986

**5 Miscellaneous**



AZ15232-9

AMC450067-AMC455351

**NO  
DOCUMENTS  
FOUND**

NO DOCUMENTS FOUND  
NO DOCUMENTS FOUND

**NOTICE!!**

**These documents have been scanned!**

**Do not place un-scanned documents beneath this notice!**

**Do not remove this notice from this file!**

GPO Jacket No. 560-102  
Print Order 61540  
Rise Business Services, LLC  
Job=AZ15 9/11/2019



Box Number= AZ15232



Claim Begin-End: AMC454986-AMC454986

**6 Location Notices-Amendments and Supporting Documents**



AZ15232-9 AMC450067-AMC455351

**MINING CLAIM STATUS REPORT**

Data Entered: 5/20/19

MTP Checked By: \_\_\_\_\_  
GEO Checked By: \_\_\_\_\_

LEAD SERIAL NUMBER: AMC 454986 thru AMC \_\_\_\_\_

**NUMBER OF CLAIMS & TYPE:**

1 LODE  
\_\_\_\_ PLACER  
\_\_\_\_ ASSOCIATION PLACER  
\_\_\_\_ MILL SITE  
\_\_\_\_ TUNNEL SITE

**CHARGES:**

Processing Fee @ \$20 = \$ 20  
Location Fee @ \$37 = \$ 37  
Maintenance Fee @ \$155 = \$ 155  
Add'l Maint Fee for Assoc Placer = \$ \_\_\_\_\_  
**SUBTOTAL** \$ \_\_\_\_\_  
Other Fees \$ \_\_\_\_\_  
Other Fees \$ \_\_\_\_\_  
**TOTAL** \$ 212

TOTAL ACREAGE: \_\_\_\_\_ Per Claim  
(Placer Only)

NUMBER OF LOCATORS: \_\_\_\_\_

DOCUMENTS RECEIVED VIA : Over-the-Counter [ ] Mail [  ] **TIMELY FILED:** Yes [  ] No [ ]

LEGAL DESCRIPTION: T 22N R 17W SEC 8, 9  
T \_\_\_\_\_ R \_\_\_\_\_ SEC \_\_\_\_\_  
T \_\_\_\_\_ R \_\_\_\_\_ SEC \_\_\_\_\_  
T \_\_\_\_\_ R \_\_\_\_\_ SEC \_\_\_\_\_  
T \_\_\_\_\_ R \_\_\_\_\_ SEC \_\_\_\_\_

BLM [ ] FOREST SERVICE [ ] \_\_\_\_\_ SUBJ TO PL 359: Yes [ ] No [ ]  
WILDERNESS AREA [ ] \_\_\_\_\_

SPLIT ESTATE: N/A [ ] SX [ ] PX [ ] OTHER [ ] \_\_\_\_\_  
SRHA [ ] Was proper Notice filed if located on SHRA Land? Yes [ ] No [ ]

**RECONVEYED MINERALS ON BLM LAND REQUIRE OPENING ORDER FROM 1944 TO 1993:**

Open to Entry On \_\_\_\_\_ N/A [ ]

COMMENTS/STATUS: VOID [ ] PARTIALLY VOID [ ] PVT MINERALS [ ] WITHDRAWN LANDS [ ]  
OTHER [ ] \_\_\_\_\_

[ ] Claimant acknowledges that portions of the following claim(s) site(s) may be void or voidable.

Printed Name of Claimant \_\_\_\_\_ Signature of Claimant \_\_\_\_\_

\*\*\*\*\*FINAL ADJUDICATION\*\*\*\*\*

DATE \_\_\_\_\_ INITIALS \_\_\_\_\_

AMC454986

LOCATION NOTICE FOR LODE MINING CLAIM

Amendment BLM Serial # \_\_\_\_\_

NOTICE IS HEREBY GIVEN that the Western Union

\_\_\_\_\_ lode mining claim has been located

by Angelyn Adams whose current mailing address is 18131 Langlois Rd, Spc E29

Desert Hot Springs, CA 92241

The general course of this claim is North East and it is situated in Mohave

County, Arizona. This claim is 1500 feet in length and 600 feet in width.

20 Total Claim Acreage. This claim runs from the location monument on which this location notice is posted on the centerline of the claim approximately 1080 feet in a Northerly direction to the Northern end line and 420 feet in a Southerly direction to the Southern end line. This claim is marked by six monuments, one at each corner and one at the center of each end line of the claim.

The location monument on which this notice is posted is situated within Section 8<sup>th</sup> 19, Township 22 N, Range 17 W, Gila Salt River Base and Meridian, Arizona and this claim encompasses portions

of the following quarter section(s), section(s), Township(s) and Range(s) S.W. 1/4 Section 9

N.W. 1/4 Section 9, 22 N, 17 W

Gila Salt River Base and Meridian, Arizona.

The locality of this claim with reference to some natural object or permanent monument and additional information (if any) concerning its locality are as follows: At Adit of Western Union Mine which is  
Approx. 530' W and 700' from peak labeled as 5425 on the  
Stockton Hill 7 1/2 minute Quadrangle (USGS) The above information is shown on the attached map.

DATED AND POSTED on the ground this 9<sup>th</sup> day of April, 2019.

LOCATOR(s)  AGENT

Print Name(s) Angelyn Adams

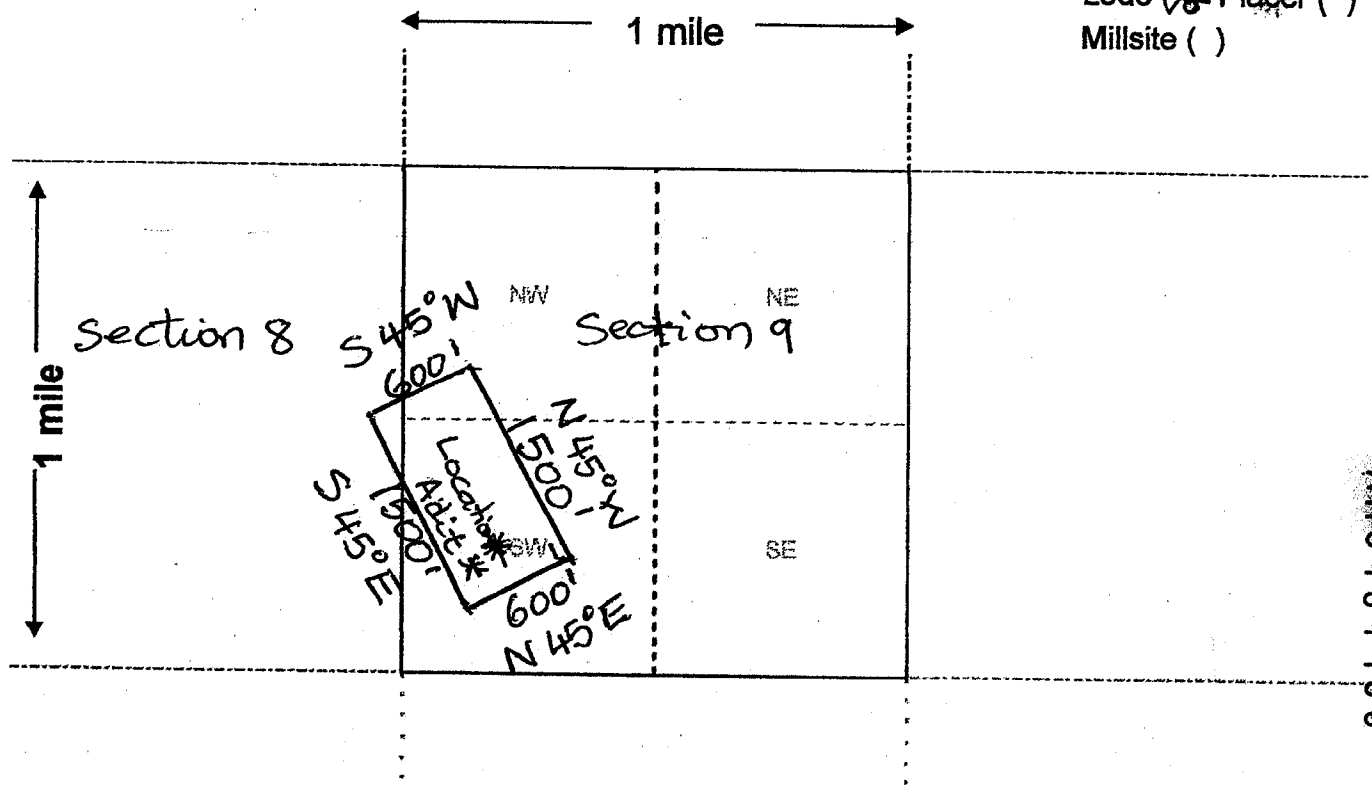
Signature(s) Angelyn Adams

RECEIVED  
BLM AZ STATE OFFICE  
2019 MAY - 9 P 3:06  
PHOENIX, ARIZONA  
BLM  
Date  
Stamp

AMC454986

RECEIVED  
 BLM AZ STATE OFFICE  
 2019 MAY -9 P 3:08  
 PHOENIX, ARIZONA  
 Lode ( ) Placer ( )  
 Millsite ( )

**MINING CLAIM MAP**



AMC 454986

Scale: 1" = 2000 feet



- The above map depicts the Western Union mining claim, which is located in Section (s) 8 & 9, Township 22 N, Range 17 W, Gila and Salt River Base and Meridian, Mohave County, Arizona. Total claim acreage is 20 Acres
- The type of corner and location monuments used are as follows: stone carin holding a jar with claim inside, marked by an upright wood, 2x2x4 feet high.
- The bearings and distances in degrees and feet between claim corners and to a public land survey monument are as depicted on the map.
- If the claim is a placer or millsite claim with exterior limits conforming to legal subdivisions of the public survey, provide a legal description of the claim N/A

Form MCF100a  
 Revised July 2014



5/20/2019 5:41:55 PM

DEPARTMENT OF THE INTERIOR  
BUREAU OF LAND MANAGEMENT  
Case Recordation  
Geographic Report with Land

Admin State: AZ  
Geo State: AZ  
Serial Number: AZA 035145

Total Case Acres: 0.002

Casetype	Case Disp	Mer	Twp	Rng	Sec	Sur Type	Sur Nr	Suf	Subdivision	Pending Action
289001	AUTHORIZED	14	0220N	0170W	008	MNR			SWNESE;	

SK  
Date and Time Run:  
5/20/2019 5:42:36 PM

SK  
Page 1 of 1

DEPARTMENT OF THE INTERIOR  
BUREAU OF LAND MANAGEMENT  
Case Recordation

**Geographic Report with Land**

Disposition is equal to **AUTHORIZED , CANCELLED , EXPIRED , PENDING , REJECTED , RELINQUISHED ,  
WITHDRAWN**

**and Meridian Township Range Section is equal to 14 0220N 0170W 008**

**and Admin State is equal to AZ**

NO WARRANTY IS MADE BY BLM  
FOR USE OF THE DATA FOR  
PURPOSES NOT INTENDED BY BLM

SLC

SLC

Date and Time Run:  
5/20/2019 5:47:59 PM

DEPARTMENT OF THE INTERIOR  
BUREAU OF LAND MANAGEMENT  
Case Recordation  
Geographic Report with Land

Admin State: AZ  
Geo State: AZ  
Serial Number: AZA 028836

Total Case Acres: 3.500

Casetype	Case Disp	Mer	Twp	Rng	Sec	Sur Type	Sur Nr	Suf	Subdivision	Pending Action
380913	EXPIRED	14	0220N	0170W	009	MNR	:	1	N2NENE;	

Admin State: AZ  
Geo State: AZ  
Serial Number: AZPHX 0034352

Total Case Acres: 422.001

Casetype	Case Disp	Mer	Twp	Rng	Sec	Sur Type	Sur Nr	Suf	Subdivision	Pending Action
285003	AUTHORIZED	14	0220N	0170W	009	LOTS			11;	

512

Date and Time Run:  
5/20/2019 5:42:36 PM

DEPARTMENT OF THE INTERIOR  
BUREAU OF LAND MANAGEMENT  
Case Recordation

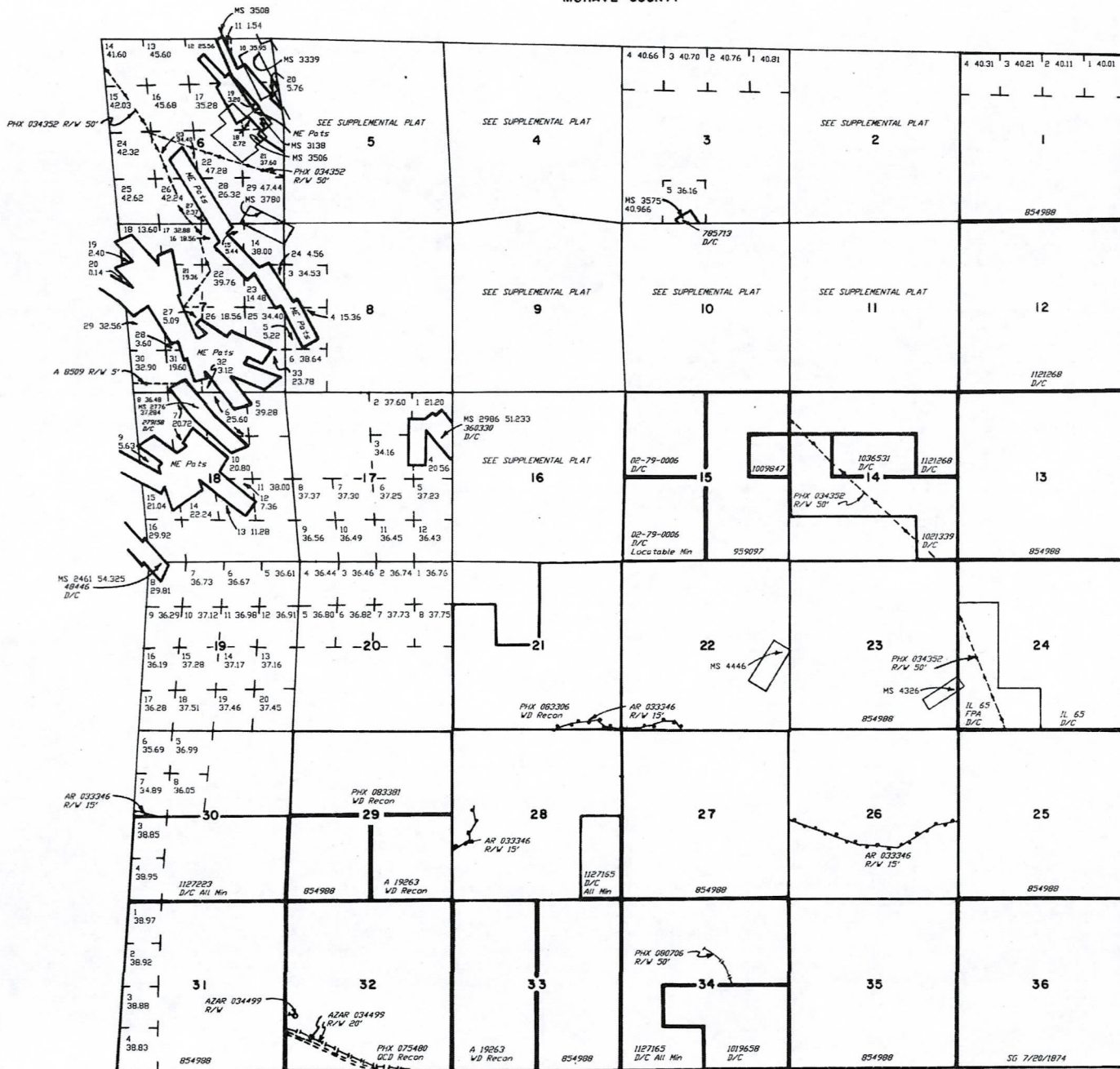
Geographic Report with Land

Disposition is equal to **AUTHORIZED , CANCELLED , EXPIRED , PENDING , REJECTED , RELINQUISHED ,  
WITHDRAWN**  
and Meridian Township Range Section is equal to **14 0220N 0170W 009**  
and Admin State is equal to **AZ**

TOWNSHIP 22 NORTH RANGE 17 WEST OF THE GILA AND SALT RIVER MERIDIAN, ARIZONA

MOHAVE COUNTY

STATUS OF PUBLIC DOMAIN  
LAND AND MINERAL TITLES



INDEX TO SEGREGATED TRACTS			
REBURY	ORIGINAL SURVEY		
	TRACT NO	T	R DEC SUBDIVISION

FOR ORDERS EFFECTING DISPOSAL OR USE OF UNIDENTIFIED LANDS WITHIN FOR CLASSIFICATION MINERALS, WATER AND/OR OTHER PUBLIC PURPOSES, REFER TO INDEX OF MISCELLANEOUS DOCUMENTS.

DIST NO 2

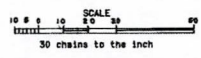
GRAZING DIST NO 2

- MS 431 NE
- 432 NW
- 433 SW
- 434 SE

AZA 24026 R/V 10'

- Sec 21, S1/2E1/4
- Sec 22, S1/2S1/4
- Sec 26, N1/2S1/2
- Sec 28, NW1/4NE1/4, NW1/4, NW1/4SW1/4
- Sec 29, SE1/4
- Sec 30, Lot 7

CURRENT TO	BY
3/30/1999	RE



**WARNING STATEMENT**  
This plat is the Bureau's Bureau of Title, and should be used only as a graphic display of the township survey data. Records herein do not reflect title changes which may have been effected by lateral movements of rivers or other bodies of water. Refer to the cadastral surveys for official survey information.

Lat. 35° 14' 40" N  
Long 114° 02' 20" W

T. 22 N  
R. 17 W



PRESS FIRMLY TO SEAL



Retail

P

US POSTAGE PAID

\$7.35

Origin: 92276  
05/06/19  
0578180276-06

SEAL

PRIORITY MAIL  
FLAT RATE  
POSTAGE REQUIRED



PRIORITY MAIL 2-Day®

0 Lb 2.00 Oz

1006

EXPECTED DELIVERY DAY: 05/08/19


C041

SHIP TO:

1 N CENTRAL AVE  
STE 800  
PHOENIX AZ 85004-4427

PRIOR  
MAI

USPS TRACKING NUMBER



9505 5148 8491 9126 1568 45

PRIORITY  
★ MAIL ★



VISIT US AT USPS.COM®  
ORDER FREE SUPPLIES ONLINE

FROM: Angelyn Adams  
18131 Langlois Rd  
Spc E29  
DHS, CA 92241

TO: BLM  
1 North Central Ave  
Suite 800  
Phoenix, AZ 85004

- Date of delivery specific
- USPS TRACKING™ incl international destination
- Limited international ins
- Pick up available.\*
- Order supplies online.\*
- When used internationally, a customs declaration label may be required.

\* Domestic only

To schedule free  
Package Pickup,  
scan the QR code.



USPS.COM/PICKUP



PS00001000014

EP14F Oct 2018  
OD: 12 1/2 x 9 1/2

Label 228, March 2016

FOR DOMESTIC AND INTERNATIONAL USE

\* Domestic only. \* For Domestic shipments, the maximum weight is 70 lbs. For International shipments, the maximum weight is 4 lbs.

This packaging is the property of the U.S. Postal Service® and is provided solely for use in sending Priority Mail® shipments. Misuse may be a violation of federal law. This packaging is not for resale. EP14F © U.S. Postal Service; October 2018. All rights reserved.



This envelope is made from post-consumer waste. Please recycle - again.



**PRIORITY<sup>®</sup>**  
**MAIL**

RECEIVED  
BLM AZ STATE OFFICE  
2019 MAY -9 P 3-06  
PHOENIX, ARIZONA

**FLAT RATE ENVELOPE**  
ONE RATE ★ ANY WEIGHT\*



PS00001000014

EP14F Oct 2018  
OD: 12 1/2 x 9 1/2

**VISIT US AT USPS.COM<sup>®</sup>**  
ORDER FREE SUPPLIES ONLINE

\* Domestic only. \* For Domestic shipments, the maximum weight is 70 lbs. For International shipments, the maximum weight is 4 lbs.